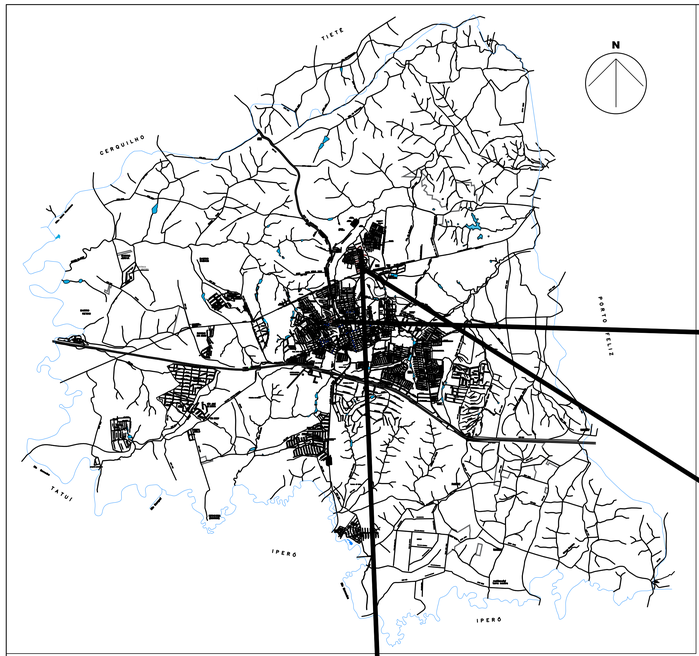

R. DELFINO WALTER
INICIO:
23°16'56.8"S
47°40'50.0"W
FIM:
23°16'49.3"S
47°40'51.7"W

R. joaquim antonio da silva
INICIO:
23°16'54.0"S
47°40'46.0"W
FIM:
23°16'55.2"S
47°40'54.5"W

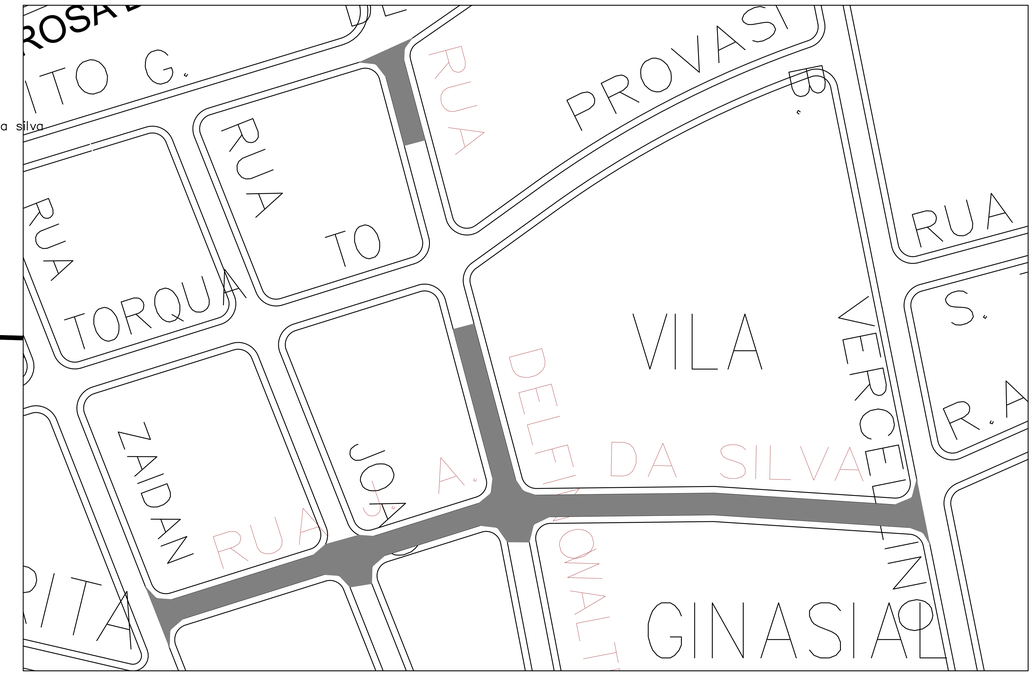

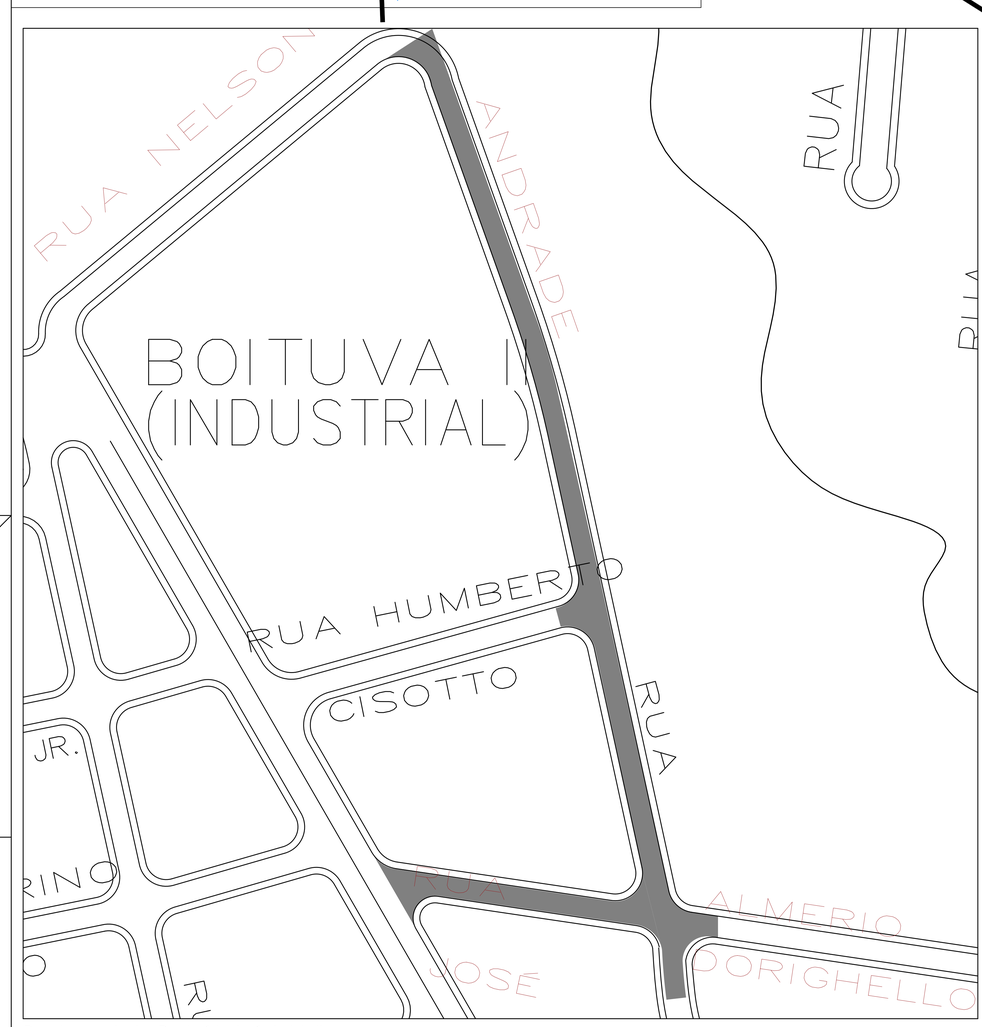

R. nelson andrade
INICIO:
23°15'43.0"S
47°40'12.4"W
FIM:
23°15'33.9"S
47°40'14.6"W

R. almério josé dorighello
INICIO:
23°15'42.2"S
47°40'15.6"W
FIM:
23°15'42.8"S
47°40'12.7"W

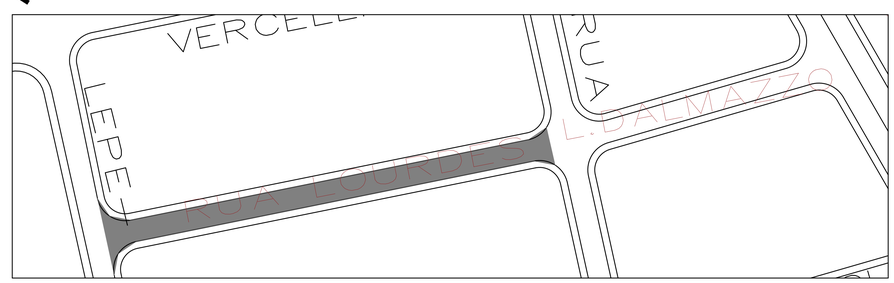

R. lourdes lisboa dalmazzo
INICIO:
23°15'45.4"S
47°40'23.4"W
FIM:
23°15'44.5"S
47°40'18.2"W

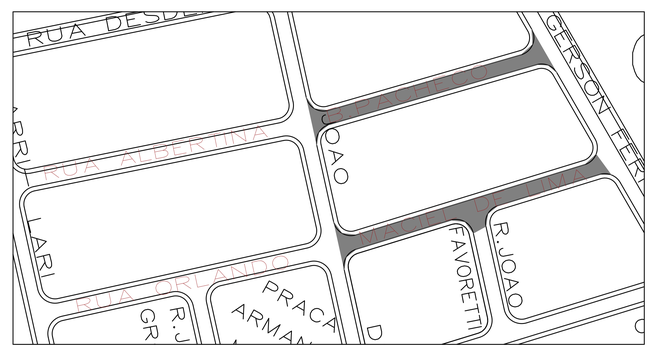

R. albertina batista pacheco
INICIO:
23°15'48.5"S
47°40'17.2"W
FIM:
23°15'47.8"S
47°40'12.9"W

R. orlando maciel de lima
INICIO:
23°15'50.4"S
47°40'16.8"W
FIM:
23°15'49.6"S
47°40'11.9"W

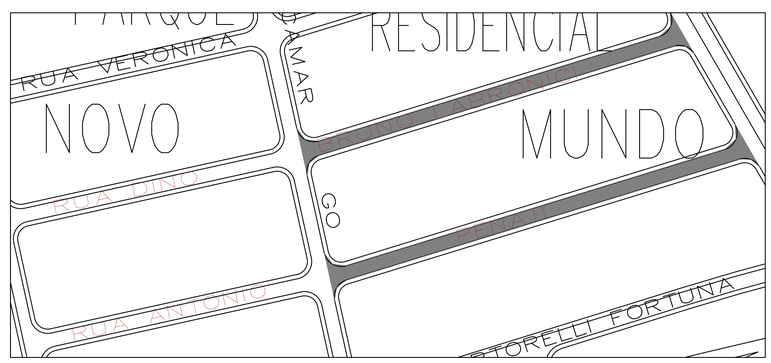

R. dino bruno labronici
INICIO:
23°15'56.8"S
47°40'15.5"W
FIM:
23°15'55.5"S
47°40'51.7"W

R. antonio penotti
INICIO:
23°15'58.9"S
47°40'15.2"W
FIM:
23°15'57.3"S
47°40'07.2"W

REV.	DESCRIÇÃO	DATA	POR	APROV.

APROVAÇÃO DEPARTAMENTO DE TRÂNSITO

EDSON JOSÉ MARQUISSO
Prefeito Municipal de Boituva

Eng.ª Karla Fátima Camargo Correa
CREA 5070636103

PREFEITURA DE BOITUVA

EMPREENDIMENTO
RECAPEAMENTO DE VIAS DO MUNICÍPIO DE BOITUVA

ENDEREÇO
RUAS ANTONIO PENOTTI, JOAQUIM ANTÔNIO DA SILVA, NELSON ANDRADE, ALMÉRIO JOSÉ DORIGHELLO, DELFINO WALTER, DINO BRUNO LABRONICI, ORLANDO DE LIMA, LOURDES LISBOA DALMAZZO E ALBERTINA BATISTA PACHECO - BOITUVA/SP

TÍTULO
MAPA DE LOCALIZAÇÃO

RESPONSÁVEL		ART/RRT	APROV.
KARLA FÁTIMA CAMARGO CORREA		28027230231945896	
ESCALA	Nº DO PT	VISTO	FOLHA
INDICADO			01/05
06/12/2023	ARQUIVO		REV. REV.00